



# Detour Directions to Gateway Arch Riverboats

Effective June 3, 2016 through Fall 2016

**South Entrance CLOSED 8 pm – 6 am every Friday – Sunday**

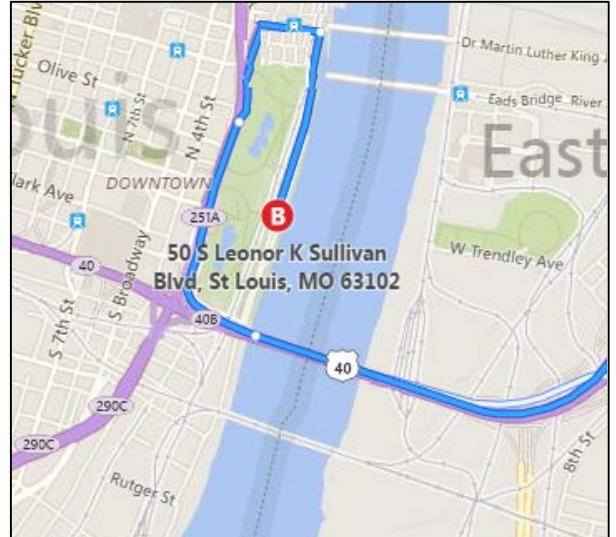
**Leonor K Sullivan Blvd** access is restricted from 8pm – 6am every Friday, Saturday & Sunday evenings. During these times, levee parking and access to the Gateway Arch Riverboats is **only available from the NORTH** via Laclede's Landing Blvd., Carr or Biddle Streets.



## From Illinois: Poplar Street Bridge

Heading WEST on the Poplar Street Bridge, in the far right lane, take exit 40B for 44East/70West to Kansas City/Walnut Street. Keep LEFT on the ramp to merge onto I-44 East. Remain in the Exit Only lane and take first exit 292 for 3<sup>rd</sup> Street/Washington Ave./Eads Bridge. Quickly merge to the far right lane, then continue straight ahead (crossing Washington Ave.) Turn RIGHT onto Laclede's Landing Blvd. Be careful not to take the MLK Bridge entrance just left of Laclede's Landing Blvd. Continue east toward the riverfront and turn RIGHT onto Leonor K. Sullivan Blvd.

The entrance to levee parking will be on your left. Continue south on the levee to reach the Gateway Arch Riverboats.

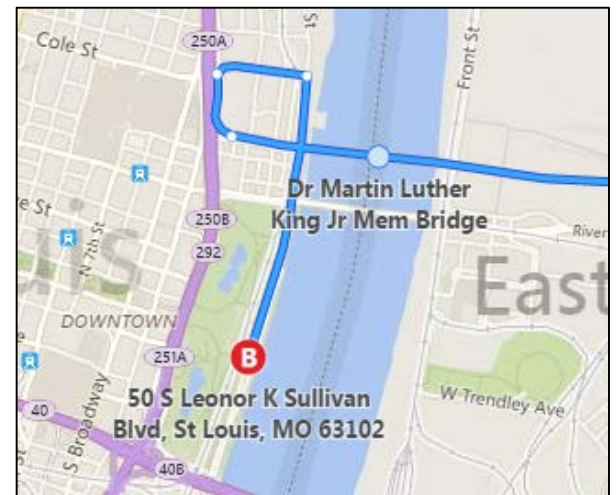


## From Illinois: MLK Bridge

Heading WEST on MLK Bridge, after crossing the bridge stay in the RIGHT lane to stay on N 3<sup>rd</sup> Street. Take the first RIGHT turn onto Carr Street\*. Continue EAST to the riverfront and turn RIGHT onto Leonor K. Sullivan Blvd.

The entrance to levee parking will be on your left. Continue south on the levee to reach the Gateway Arch Riverboats.

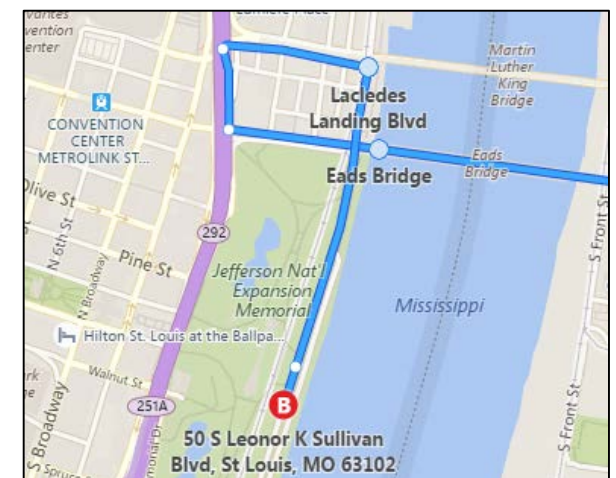
*\*Please note clearance height on Carr Street is 12'4". Buses and oversized vehicles are cautioned to use Biddle Street (one block north of Carr) to access Leonor K. Sullivan Blvd.*



## From Illinois: Eads Bridge

Heading West on Eads Bridge, turn RIGHT to follow the sign for 3<sup>rd</sup> Street. Proceed to the right lane, as you will make a RIGHT onto Laclede's Landing Blvd. Be careful not to take the MLK Bridge entrance just left of Laclede's Landing Blvd. Continue east to the riverfront and turn RIGHT onto Leonor K. Sullivan Blvd.

The entrance to levee parking will be on your left. Continue south on the levee to reach the Gateway Arch Riverboats.

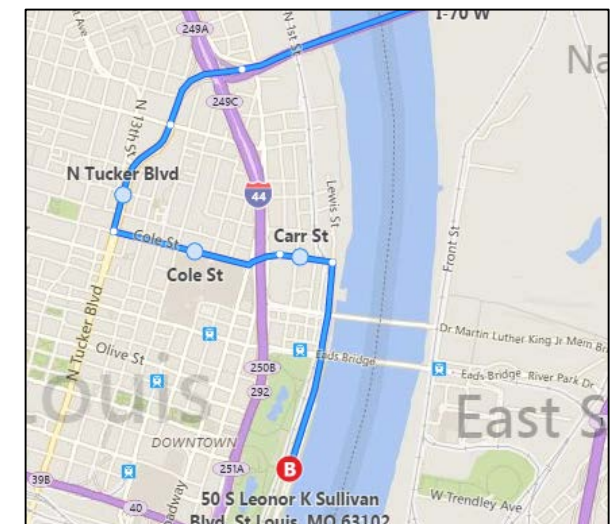


## From Illinois: Stan Musial Veterans Memorial Bridge

Heading West on the Stan Musial Veterans Memorial Bridge, take the LEFT exit for N. Tucker Blvd. Turn LEFT on Cole Street and continue east. At North Broadway, take a SLIGHT LEFT under the highway to continue on Carr Street. Continue east on Carr Street\* to the riverfront and turn RIGHT onto Leonor K. Sullivan Blvd.

The entrance to levee parking will be on your left. Continue south on the levee to reach the Gateway Arch Riverboats.

*\*Please note clearance height on Carr Street is 12'4". Buses and oversized vehicles are cautioned to use Biddle Street (one block north of Carr) to access Leonor K. Sullivan Blvd.*

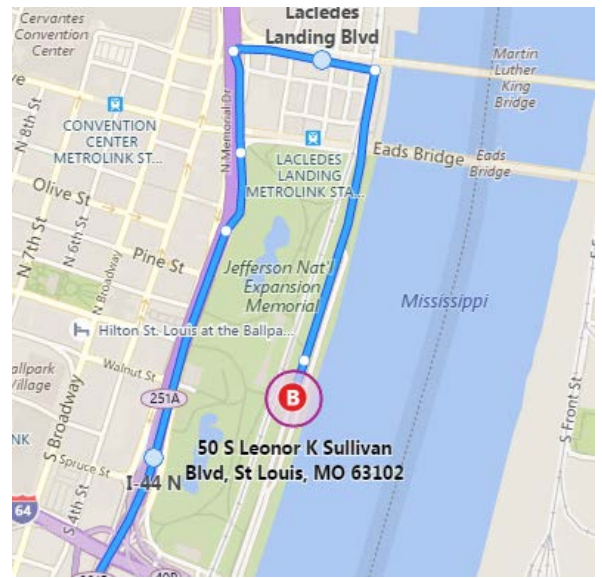




**From Missouri: Interstates 55 Northbound & 44 Eastbound**

Heading NORTH on I-55/East on I-44, continue past the Walnut Street exit to remain on I-44 eastbound. Take exit 292 for 3<sup>rd</sup> Street/Washington Ave./Eads Bridge. Quickly merge to the far right lane, then continue straight ahead (crossing Washington Ave.) Turn RIGHT onto Laclede's Landing Blvd. *Be careful not to take the MLK Bridge entrance just left of Laclede's Landing Blvd.* Continue east toward the riverfront and turn RIGHT onto Leonor K. Sullivan Blvd.

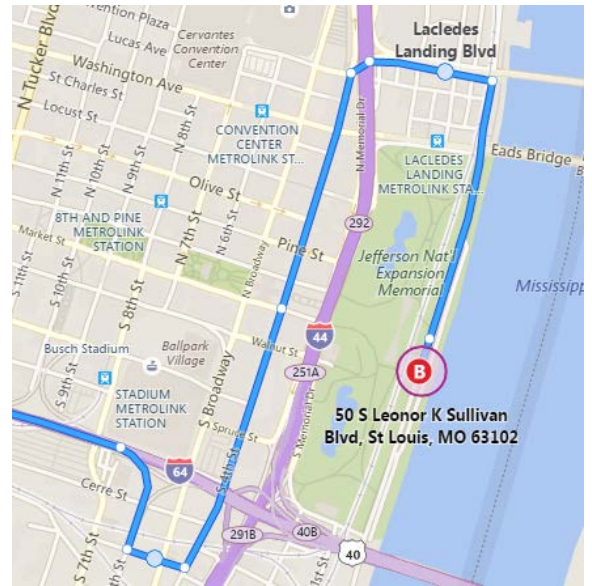
The entrance to levee parking will be on your left. Continue south on the levee to reach the Gateway Arch Riverboats.



**From Missouri: Interstate 64 Eastbound**

Heading EAST on I-64, take Exit 40 – the “Last Missouri Exit” – to South 6<sup>th</sup> Street. Turn LEFT on Gratiot, then turn LEFT on 4<sup>th</sup> Street. Continue north on 4<sup>th</sup> Street. Cross Washington Avenue then turn RIGHT on Convention Plaza. Stay in the right lane, as you will VEER RIGHT onto Laclede's Landing Blvd. *Be careful not to take the MLK Bridge entrance just left of Laclede's Landing Blvd.* Continue east to the river and turn RIGHT onto Leonor K. Sullivan Blvd.

The entrance to levee parking will be on your left. Continue south on the levee to reach the Gateway Arch Riverboats.

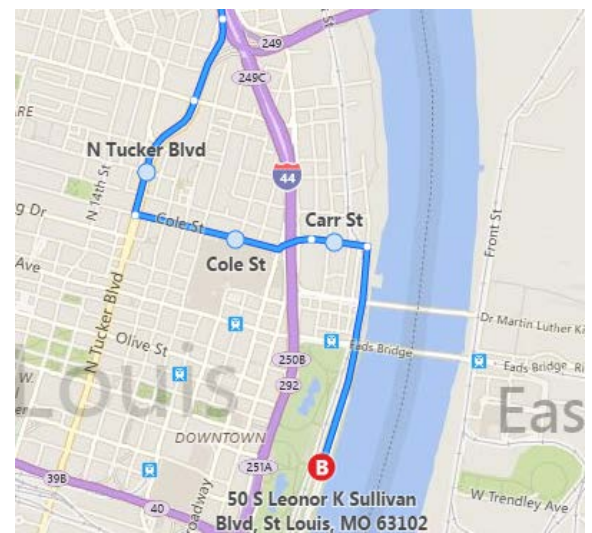


**From Missouri: Interstate 70 Eastbound/44 Westbound**

Heading EAST on I-70, take Exit 249B for Tucker Blvd. Turn LEFT on Cole Street and continue east. At North Broadway, take a SLIGHT LEFT under the highway to continue on Carr Street. Continue east on Carr Street\* to the riverfront and turn RIGHT onto Leonor K. Sullivan Blvd.

The entrance to levee parking will be on your left. Continue south on the levee to reach the Gateway Arch Riverboats.

*\*Please note clearance height on Carr Street is 12'4". Buses and oversized vehicles are cautioned to use Biddle Street (one block north of Carr) to access Leonor K. Sullivan Blvd.*



**Leaving the Gateway Arch Riverboats (After 8pm Friday, Saturday, Sunday):**

**South Entrance CLOSED 8 pm – 6 am every Friday – Sunday**

When exiting the riverboats, continue NORTH on the levee to exit onto Leonor K. Sullivan Blvd. Turn RIGHT onto Leonor K. Sullivan Blvd. Continue north on Leonor K. Sullivan Blvd. and turn LEFT on Carr Street\*.

For **I-70 West/I-44 East**, turn RIGHT at 3<sup>rd</sup> Street and follow signs. For **I-64 West**, cross 3<sup>rd</sup> Street, turn LEFT on Broadway and follow signs. For **I-44 West/I-55 South** cross 3<sup>rd</sup> Street, turn LEFT on Broadway. Turn LEFT on Spruce Street, cross 4<sup>th</sup> Street, then follow signs. For **I-64 East/I-55 North (To Illinois via Poplar Street Bridge)**, cross 3<sup>rd</sup> Street, turn left on Broadway, turn right on Gratiot and follow signs.

*\*Please note clearance height on Carr Street is 12'4".*

*Buses and oversized vehicles are cautioned to use Biddle Street (one block north of Carr).*

**Please allow extra time to arrive.**

Traffic congestion on these routes may take additional time.